

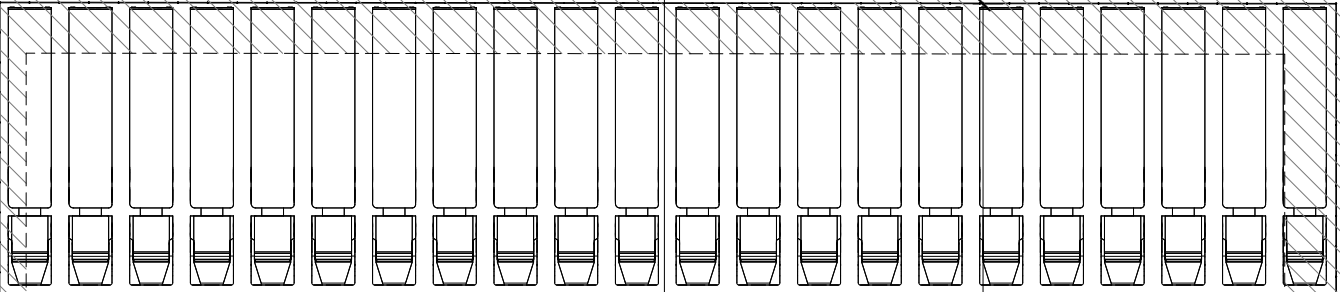


# SITE PLAN - MAINSTREET DR

EXAMPLE ONLY

<- ???' ?" ->

REAR SETBACK



# OF STALLS

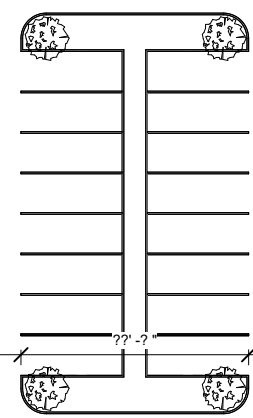
**LANDSCAPING LEGEND**

- Tree Type - Tree Count
- Shrub Type - Shrub Count
- Grass -

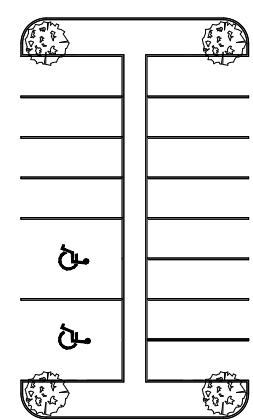
**FENCING DETAILS**

**PARKING DETAILS**

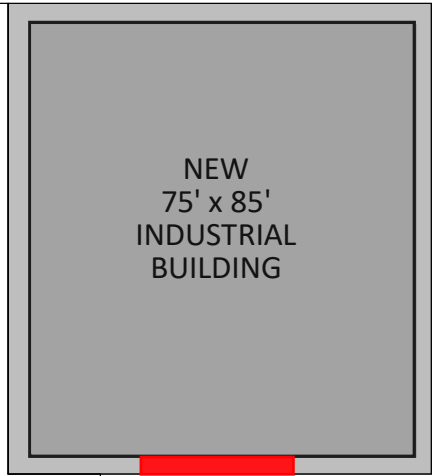
EXISTING GRAVEL SURFACE



# OF STALLS



SIGN A: SETBACK "???" FROM SOUTH PL  
SIGN B: SETBACK "???" FROM SOUTH PL & "???" FROM EAST PL



SIGN A

SIGN LOCATIONS IN RED  
(SHOWN ON EXISTING SITE PLAN)

FENCING

SIGN B

MAXIMUM SETBACK  
PROPERTY LINE

MAINSTREET DR.

SITE PLAN SCALE = "???" = 10'